

N 2,080,460
 N 2,072,460
 N 2,064,460
 N 2,056,460
 N 2,048,460
 N 2,040,460
 N 2,032,460
 N 2,024,460
 N 2,016,460
 N 2,008,460

E 131,900
 E 143,900
 E 155,900
 E 167,900
 E 179,900
 E 191,900
 E 203,900

NOTE: DUE TO SPACE RESTRAINTS, NONE OF THE PRIVATE ROAD NAMES APPEAR ON THIS INDEX. THE FOLLOWING IS A LIST OF THESE ROADS.

- 1) LILLIBRIDGE LN. 96.085
- 2) OVERLOOK DR. 96.085
- 3) LIVINGSTON DR. 96.003
- 4) PLANTZ RD. 96.080
- 5) BILLINGS RD. 96.080
- 6) FERGUSON DR. #2 96.080
- 7) FERGUSON DR. #1 96.080, 111.024
- 8) OVERLEASE DR. 111.024
- 9) CEDAR LN. 111.024
- 10) DANIELS LN. 111.031, 111.039
- 11) SAVAGE LN. 111.039
- 12) BELL LN. 111.047
- 13) TOLAND LN. 111.054
- 14) BIRCH TREE TERRACE 111.070, 111.062
- 15) REMINGTON HILL RD. 111.070
- 16) BLIND BAY LN. 111.070, 111.003
- 17) FIR TREE POINT. 111.069, 111.070
- 18) CHIPPEWA POINT RD. 111.003, 111.077, 111.078, 126.021 & 125.002
- 19) ALLEN RD. 111.003, 111.078
- 20) CHIPPEWA POINT RD. EAST 111.077
- 21) BECKLEY RD. 111.077
- 22) PHILLIPS LN. 111.077, 126.021
- 23) BAY VIEW DR. 111.077, 126.021
- 24) SCHNURR RD. 111.077, 126.021
- 25) FITTON RD. 126.001, 126.022, 126.030
- 26) LITTLE HAMMOND RD. 126.001, 126.022, 126.030
- 27) RANDS LN. 126.030
- 28) TOM'S LN. 126.030
- 29) BROOKS LN. 126.030, 126.038
- 30) LOTT RD. 126.038
- 31) MCGREGOR RD. 126.001, 126.038
- 32) INGALSBIE INLET 126.082
- 33) JAMIE LN. 126.082
- 34) GARLOCK SHORE RD. 126.082, 126.070
- 35) GOODFELLOW DR. 126.003
- 36) TRILLIUM TRAIL 126.003
- 37) THREE LEDGES LN. 126.003, 141.001
- 38) JONES LANDING RD. 141.021
- 39) MILSAP LN. 141.001, 141.021
- 40) SCHERMERHORN CIRCLE 140.044
- 41) SCHERMERHORN EXT. 140.044
- 42) DILLON POINT RD. EXT. 140.044
- 43) DILLON POINT RD. 140.044, 140.052
- 44) QUAD RD. 140.044, 140.052
- 45) DUCK COVE RD. EXT. 140.002, 140.052
- 46) NORTH DR. 140.002
- 47) SOUTH DR. 140.002
- 48) INDIAN POINT RD. 140.002, 140.004, 140.049, 140.050, 140.057
- 49) RUSH LN. 140.004, 140.057
- 50) MEGAN DR. 140.003, 140.004, 140.064
- 51) MEGAN LN. 140.003, 140.064
- 52) CHIPPEWA CREEK RD. 111.019
- 53) CHIPPEWA CREEK RD. EXT. 141.019
- 54) PADDOCK DR. 141.003
- 55) CHAPMAN POINT RD. 142.001, 142.003, 142.040, 142.047, & 142.048
- 56) MILE ARM BAY RD. 142.040, 142.048
- 57) BLACK BAY LN. 142.040
- 58) WOODLEY WAY 127.003, 127.004, 142.001, & 142.002

NOTE: A SERIES OF SQUARE OR RECTANGULAR PARCELS (OF LESS THAN ONE ACRE) HAVING TWO OR FOUR EQUAL SIDES ARE USUALLY DIMENSIONED ON THE FIRST AND LAST LINE OF THE SERIES ONLY. ALL THE OTHER PARALLEL LINES IN THIS SERIES OF LOTS ARE TO BE CONSIDERED AS BEING THE SAME LENGTH.

APPROVED BY NEW YORK BOARD OF EQUALIZATION AND ASSESSMENT

CASE NO. 1375
 J TAGGART (AUTHORIZED SIGNATURE)
 DATE FEB. 14, 1978

THIS MAP WAS PREPARED FOR TAX PURPOSES ONLY
 NOT TO BE USED FOR CONVEYANCE


NOTICE OF DISCLAIMER

This map represents a compilation of graphical and textual information from deeds and surveys, a planimetric base map, and digital conversions of town and village maps. Errors and omissions can occur from each of these sources; each source represents a large number of records and originators of information. As a practical matter, the County does not warrant the accuracy or completeness of the information portrayed. The end user of these maps agrees to accept the data "as is" with the full knowledge that errors and omissions may exist, and to hold harmless the County for any damages that may result from an inappropriate use of these maps.

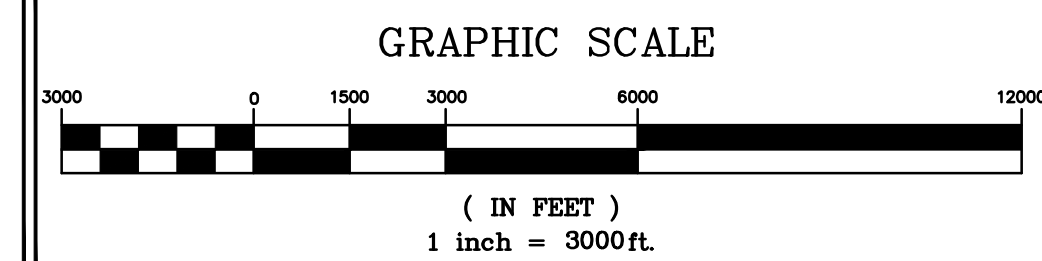
DRAWING LEGEND

- International Boundary
- County Boundary
- Town Boundary
- Village Boundary
- Property or R/W Line
- Denotes Common Owner
- Railroad
- Water
- Block Limit Line
- Special District Line
- Subdivision Lot Line

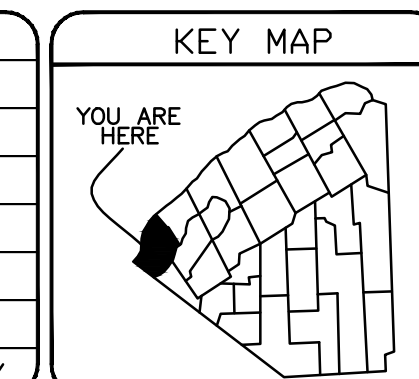
- Block No. 1
- Parcel No. 27
- Subdivision Lot No. (10)
- Deed Dimension 112'
- Scaled Dimension 27.8'
- Deed Area 27.33
- Calculated Area 148.2A(c)



ST. LAWRENCE COUNTY
 NEW YORK
 REAL PROPERTY
 COUNTY OFFICE BUILDING
 CANTON, NEW YORK 13617
 (315) 379-2272 OFFICE
 (315) 229-3222 FAX



7	6	5	4	3	2	1
REVISIONS						



TOWN OF: **HAMMOND**
 DISTRICT NO.: **404289**
 Date of Conversion: 01/30/09 JIM

SECTION NO.
INDEX
 PROPERTY MAP

