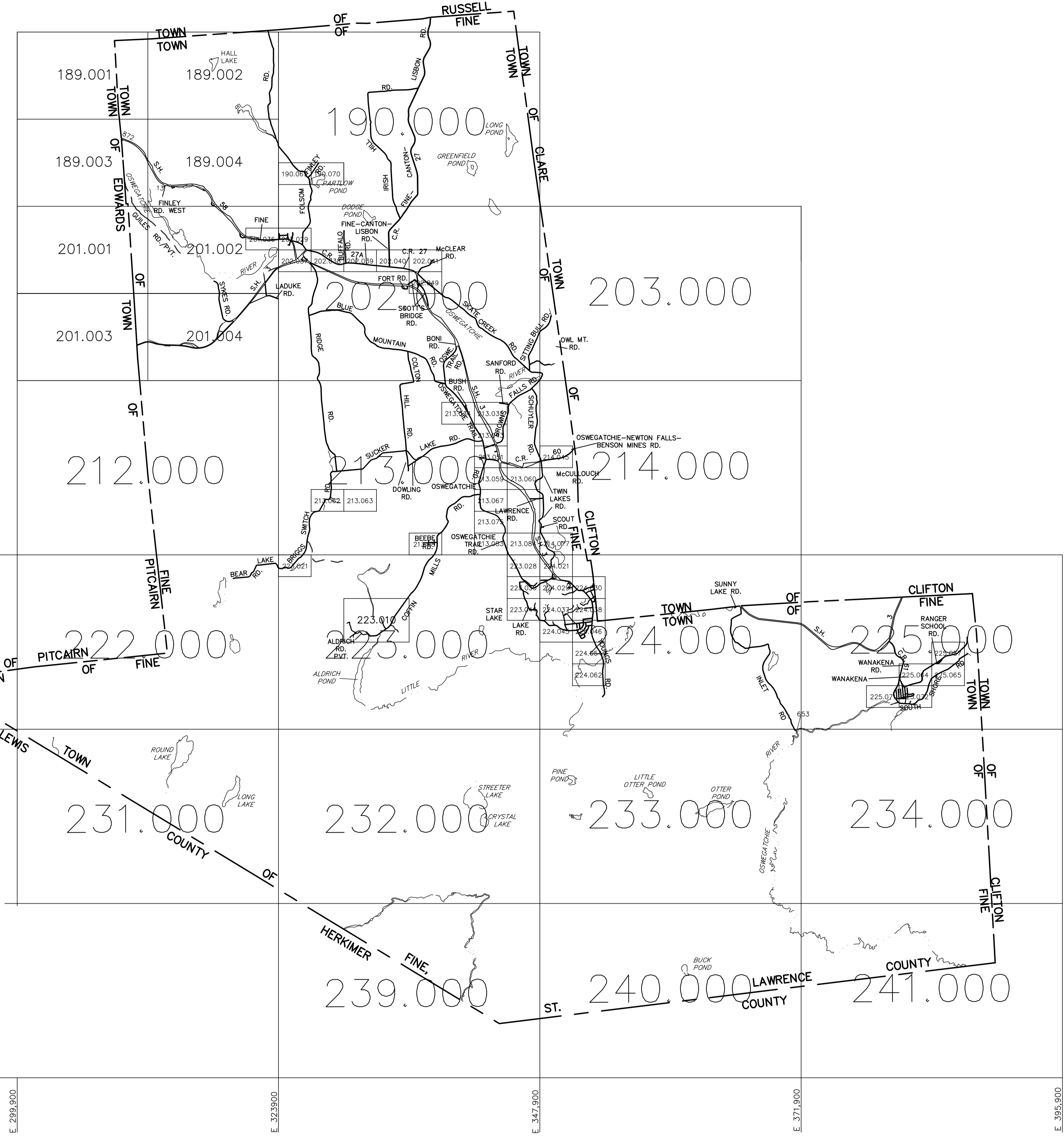


N 1,992,460  
 N 1,976,460  
 N 1,960,460  
 N 1,944,460  
 N 1,928,460  
 N 1,912,460  
 N 1,896,460  
 E 275,900  
 E 299,900  
 E 323,900  
 E 347,900  
 E 371,900  
 E 395,900



NOTE: DUE TO SPACE RESTRAINTS, NOT ALL TOWN ROAD NAMES APPEAR ON THIS INDEX MAP. THE FOLLOWING IS A LIST OF THESE STREETS.

- 1) AMO ST. 224.045, 224.046
- 2) BAKKUS ST. 224.038
- 3) CATHERINE ST. 224.030, 224.038
- 4) CESSNA DR. 224.046
- 5) CHERRY HILL RD. 223.036
- 6) CHURCH ST. 201.036, 202.029
- 7) COLBY ST. 224.037, 224.045
- 8) EDDY RD. 225.057, 225.065
- 9) FIFTH ST. 225.071
- 10) FIRE RD. 202.000, 202.029
- 11) FIRST ST. 225.072
- 12) FOREST VIEW RD. 224.046
- 13) FOURTH ST. 225.071, 225.072
- 14) FRONT ST. 225.072
- 15) GORE ST. 223.000, 223.036, 224.029
- 16) GREGO ST. 224.045
- 17) GRIFFIN AV. 224.038, 224.046
- 18) HALL AV. 224.021, 224.029
- 19) HAMELE ST. 225.072
- 20) HANKS RD. 223.044
- 21) HANSON ST. 202.000, 202.029
- 22) KENNY ST. 224.026
- 23) KERR ST. 224.038, 224.046
- 24) MARSHALL AV. 224.030
- 25) MOHAWK DR. 224.046
- 26) OLD RT. 3/FINE 202.000
- 27) OLD S.H. 58 201.002
- 28) POTTER AV. 224.028, 224.030
- 29) PLUMMERVILLE RD.(PVT. RD.) 223.010
- 30) REIMER RD. 224.045, 224.037
- 31) RIVER ST. 225.071, 225.072
- 32) RIVER RD. 213.051
- 33) SCHOOL ST. 224.029
- 34) SCOTT'S POINT RD. 224.028, 224.030
- 35) SECOND ST. 225.072
- 36) SHELTON CREST RD. 224.030, 224.038
- 37) SIXTH ST. 225.071
- 38) SPRING ST. 202.029
- 39) SWISS POINT RD. 223.036
- 40) THIRD ST. 225.072
- 41) VALLEY VIEW DR. 224.046

THIS IS A SUPPLEMENTAL LIST OF TOWN ROADS.

- 1) BENSON MINES GOLF COURSE RD. 224.030
- 2) COLTON LN. 224.038
- 3) MAIN ST. 225.000, 225.071
- 4) MILL RD. 213.051
- 5) PINE ST. 224.038

**NOTICE OF DISCLAIMER**

This map represents a compilation of graphical and textual information from deeds and surveys, a planimetric base map, and digital conversions of hand drawn master maps. Errors and omissions can occur from each of these sources; each source represents a large number of records and originators of information. As a practical matter, the County does not warrant the accuracy or completeness of the information portrayed. The end user of these maps agrees to accept the data "as is" with the full knowledge that errors and omissions may exist, and to hold harmless the County for any damages that may result from an inappropriate use of these maps.

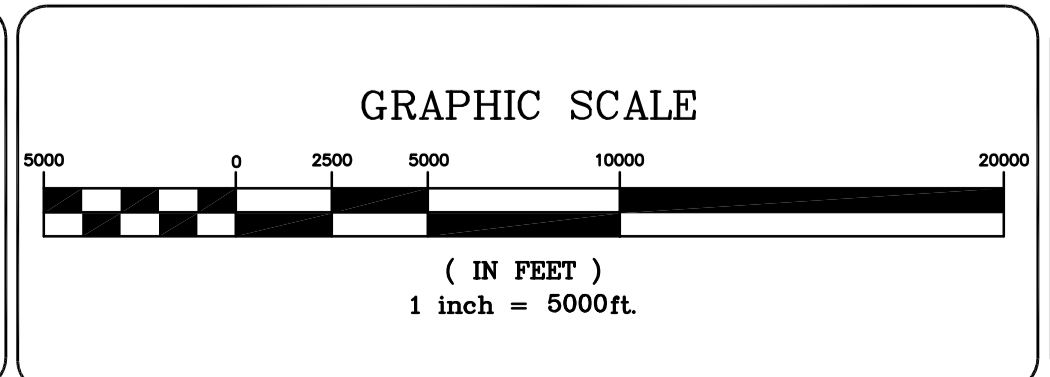
**DRAWING LEGEND**

- International Boundary
- County Boundary
- Town Boundary
- Village Boundary
- Property or R/W Line
- Denotes Common Owner
- Railroad
- Water
- Block Limit Line
- Special District Line
- Subdivision Lot Line

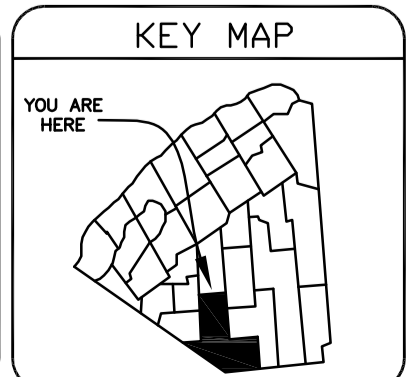
Block No.	27
Parcel No.	(10)
Subdivision Lot No.	112'
Deed Dimension	27'±
Scaled Dimension	(27'-1")
Deed Area	
Calculated Area	148.2A(c)



ST. LAWRENCE COUNTY  
 NEW YORK  
 REAL PROPERTY  
 COUNTY OFFICE BUILDING  
 CANTON, NEW YORK 13617  
 (315) 379-2272 OFFICE  
 (315) 229-3222 FAX



7			
6			
5			
4			
3			
2			
1			
	REVISIONS	DATE	BY



TOWN OF: FINE  
 DISTRICT NO.: 403600  
 Date of Conversion: 02/23/2010 JIM

SECTION NO.  
**INDEX**  
 PROPERTY MAP

THIS MAP WAS PREPARED FOR TAX PURPOSES ONLY  
 NOT TO BE USED FOR CONVEYANCE