

NOTE: A SERIES OF SQUARE OR RECTANGULAR PARCELS (OF LESS THAN ONE ACRE) HAVING TWO OR FOUR EQUAL SIDES ARE USUALLY DIMENSIONED ON THE FIRST AND LAST LINE OF THE SERIES ONLY. ALL THE OTHER PARALLEL LINES IN THIS SERIES OF LOTS ARE TO BE CONSIDERED AS BEING THE SAME LENGTH.

APPROVED BY NEW YORK BOARD OF EQUALIZATION AND ASSESSMENT

CASE NO. 1447
J TAGGART (AUTHORIZED SIGNATURE)
DATE JUNE 13, 1978

THIS MAP WAS PREPARED FOR TAX PURPOSES ONLY
NOT TO BE USED FOR CONVEYANCE

NOTICE OF DISCLAIMER


This map represents a compilation of graphical and textual information from deeds and surveys, a planimetric base map, and digital conversions of hand drawn mylar maps. Errors and omissions can occur from each of these sources; each source represents a large number of records and originators of information. As a practical matter, the County does not warrant the accuracy or completeness of the information portrayed. The user of these maps agrees to accept the data "as is" with the full knowledge that errors and omissions may exist, and to hold harmless the County for any damages that may result from an inappropriate use of these maps.

DRAWING LEGEND

	International Boundary
	County Boundary
	Town Boundary
	Village Boundary
	Property or R/W Line
	Denotes Common Owner Railroad
	Water
	Black Limit Line
	Special District Line
	Subdivision Lot Line

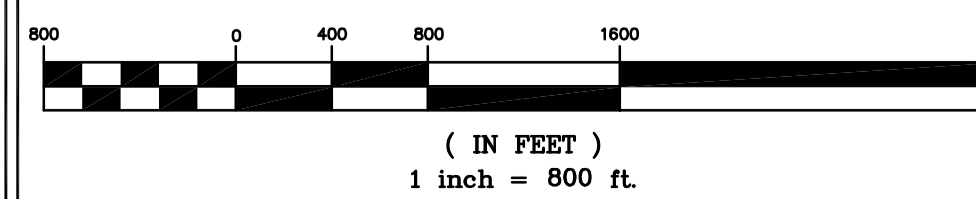
	Block No.
	Parcel No.
	Subdivision Lot No.
	Deed Dimension
	Scaled Dimension
	Deed Area
	Calculated Area

①
27
(10)
112'
27'
(27'-1")
148.2A(c)

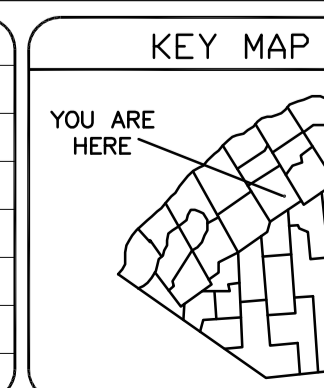


ST. LAWRENCE COUNTY
NEW YORK
REAL PROPERTY
COUNTY OFFICE BUILDING
CANTON, NEW YORK 13617
(315) 379-2272 OFFICE
(315) 229-3222 FAX

GRAPHIC SCALE



7				
6				
5				
4				
3				
2				
1				
	REVISIONS	DATE	BY	



VILLAGE OF: **POTSDAM**
DISTRICT NO.: **407403**
Date of Conversion: 01/09/07 FJL

SECTION NO.

INDEX

PROPERTY MAP